

**Winnebago County, IL
GPS PROJECT 2000**

Station Name WIN 21.1N-5.5W A Station No. 99A

Section 1, Town 28 North, Range 10 East / West

Town of Laong, County Winnebago, State Illinois

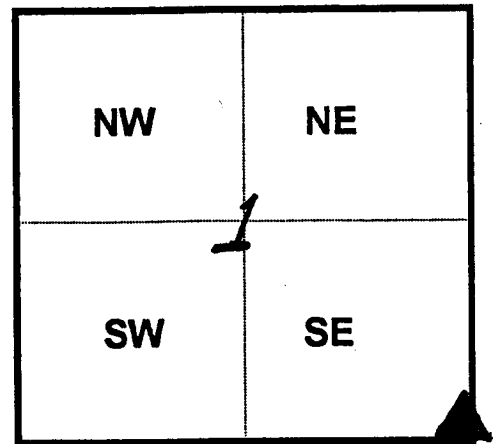
Observer C. Trieloff; Date of observation 21 Nov. 2000

Order of Control 1ST -Meters - Feet Zone: IL WEST

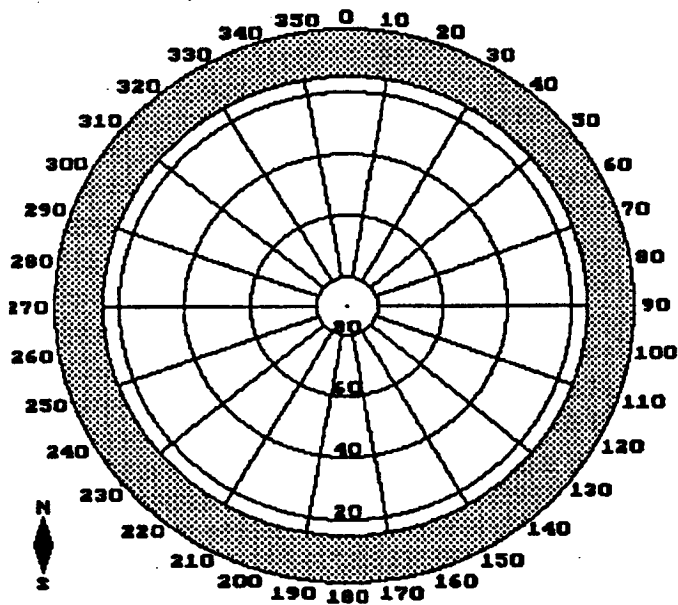
County Coordinates: N: 642446.991 LAT: 42 27 00.16162 N

H. Datum: NAD 83/91 E: 772600.207 LON: 89 17 02.74298 W

V. Datum: NAVD 88 ELEV: 227.530 ELLIP 193.970 GH '99 -33.56




Sky Plot



Clear

NORTH



Not To Scale

Sketch

Quad. Map _____
Photo No. _____

DESCRIPTION: station is a stainless steel rod in PVC Pipe. Station
is 0.4 miles South of Baker Road, 11 feet West of the West
EDP of Wheeler Road and 1 foot East of an orange canvas
wire post.