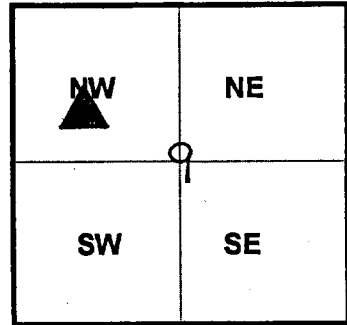


**Winnebago County, IL
GPS PROJECT 2000**



Station Name WIN 14.5N-3.3W Station No. 0091

Section 9, Town 27 North, Range 11 East / West

Town of Burrill, County Winnebago, State Illinois

Observer C. Trueloff; Date of observation 18 October 2000

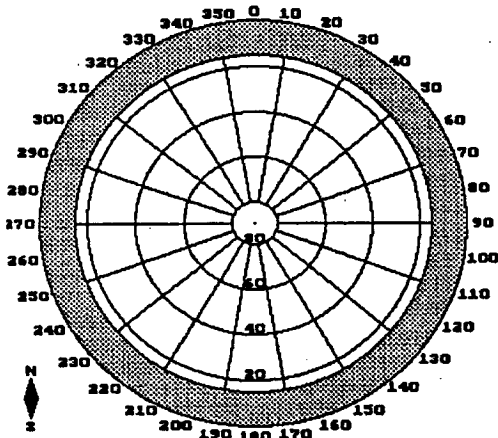
Order of Control 1ST -Meters -Feet Zone: IL WEST

County Coordinates: N: 632230.430 LAT: 42 21 27.75687 N

H. Datum: NAD 83/91 E: 776425.563 LON: 89 14 20.23367 W

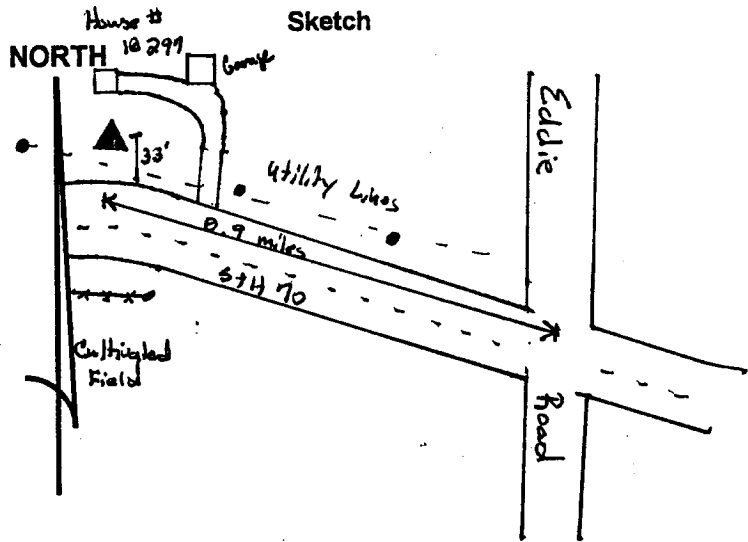
V. Datum: NAVD 88 ELEV: 238.850 ELLIP 205.430 GH '99 -33.42

Sky Plot



Clear

Sketch



Not To Scale

Quad. Map _____
Photo No. _____

DESCRIPTION: Station is a steel rod in PVC Pipe. Station is 0.9 miles
~~East~~ South of Eddie Road, 33 feet North of the North EOP of STH 70,
 55 feet ~~to~~ East of Utility pole "297 9 1 A Co." and 1 foot South of an
 Orange concrete witness post.
 --- Note Station is approx. 6 feet above road pavement ---