

**Winnebago County, IL
GPS PROJECT 2000**

Station Name WIN14N-12.0E A Station No. 8A

Section 25, Town 43 North, -Range 2 East / West

Town of Cherry Valley, County Winnebago, State Illinois

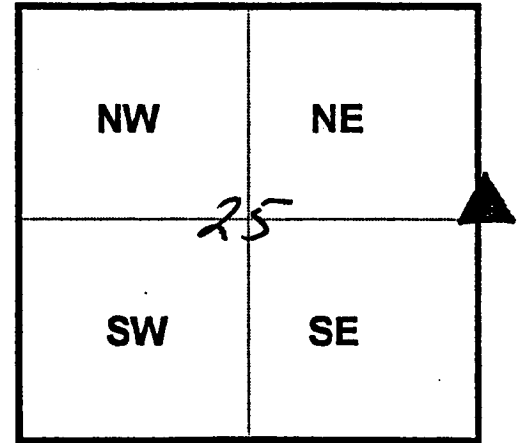
Observer C. Trieloff; Date of observation 22 Nov. 2000

Order of Control 1ST -Meters - Feet Zone: IL WEST

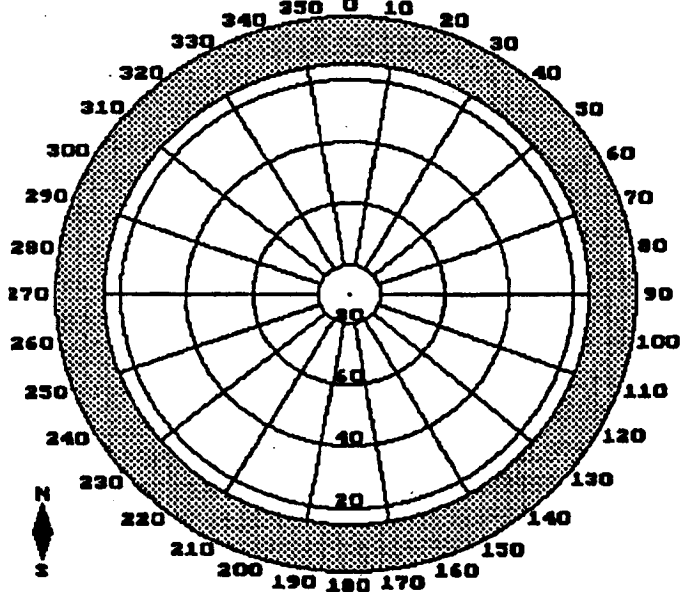
County Coordinates: N: 612153.942 LAT: 42 10 26.94442 N

H. Datum: NAD 83/91 E: 801362.379 LON: 88 56 23.35180 W

V. Datum: NAVD 88 ELEV: 163.780 ELLIP 130.540 GH '99 -33.24

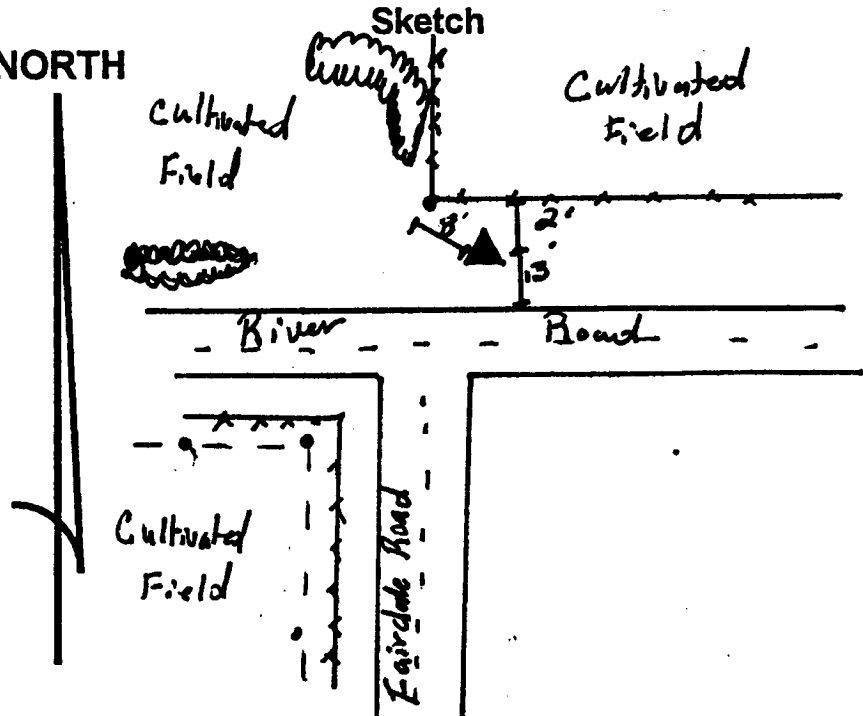


Sky Plot



Clear

NORTH



Not To Scale

Quad. Map _____
Photo No. _____

DESCRIPTION: Station is a stainless steel rod in PVC Pipe. Station is 13 feet North of the North EOP of River Road, 5 feet E.S.E. of a wood corner past of a Barbwire fence and 1 foot South of an orange Constricta withers post.