

Station No. WIN 22.7N-03.0W

**Winnebago County, IL
GPS PROJECT 2000**

Station Name WIN 22.7N-03.0W Station No. 0086

Section 33, Town 29 North, Range 11 East West

Town of Shirland, County Winnebago, State Illinois

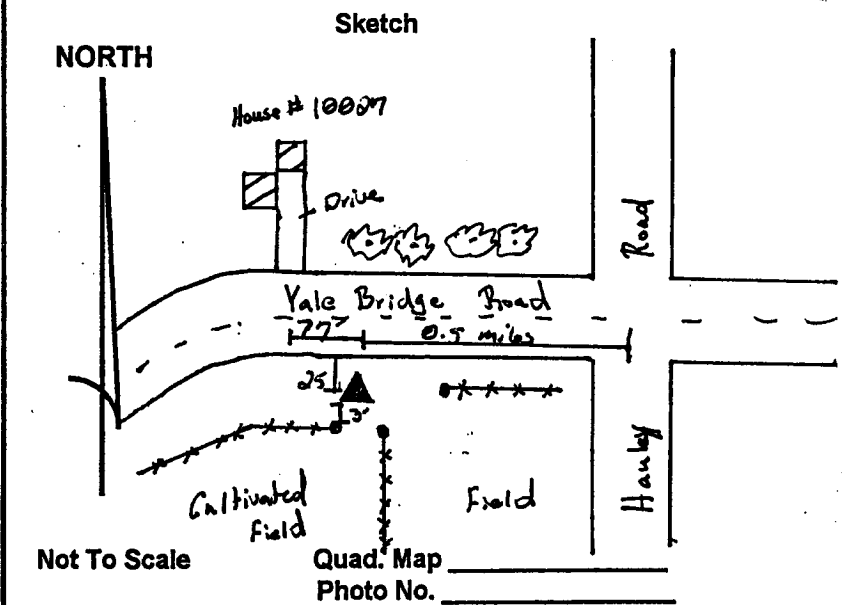
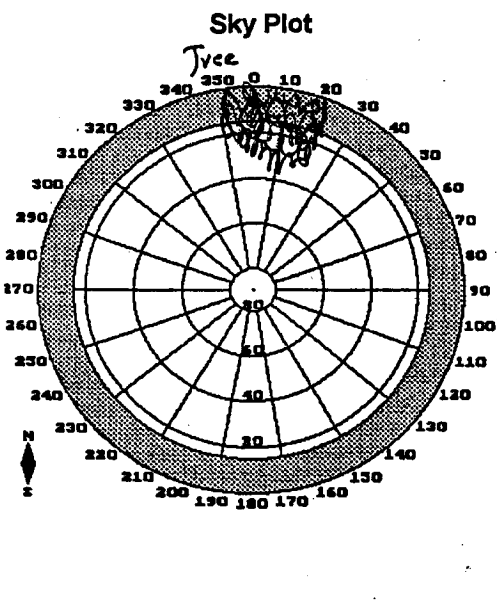
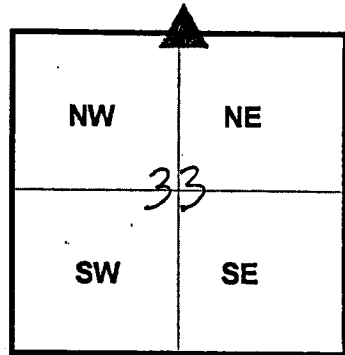
Observer C. Treloff; Date of observation 17 October 2000

Order of Control 1ST -Meters -Feet Zone: IL WEST

County Coordinates: N: 645570.154 LAT: 42 28 40.00596 N

H. Datum: NAD 83/91 E: 776544.077 LON: 89 14 08.66677 W

V. Datum: NAVD 88 ELEV: 243.310 ELLIP: 209.700 GH '99 -33.61



DESCRIPTION: Station is a steel rod in a PVC Pipe. Station is 0.5 miles
st. East of Haulby Road, 25 feet South of the South EOP of Yale Bridge
Road, 77 feet East of the Extended E of P.E. 10027, 3 feet North
of the Wood corner post of Barbed wire Fencing, and feet
of an Orange cornerite witness post.