

**Winnebago County, IL
GPS PROJECT 2000**

Station Name WIN09 1N-00.5W A Station No. 83A

Section 2, Town 260 North, -Range 11 East / West

Town of Winnebago, County Winnebago, State Illinois

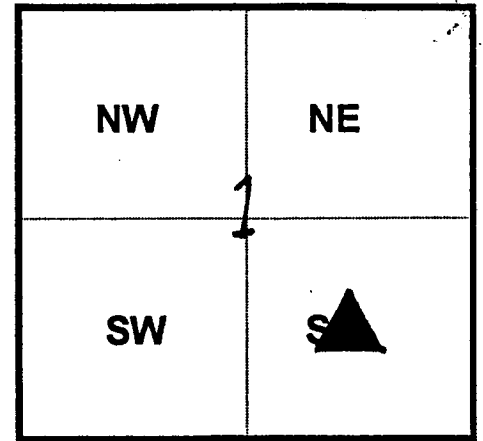
Observer C. Trelhoff; Date of observation 17 Nov. 2000

Order of Control 1ST -Meters - Feet Zone: IL WEST

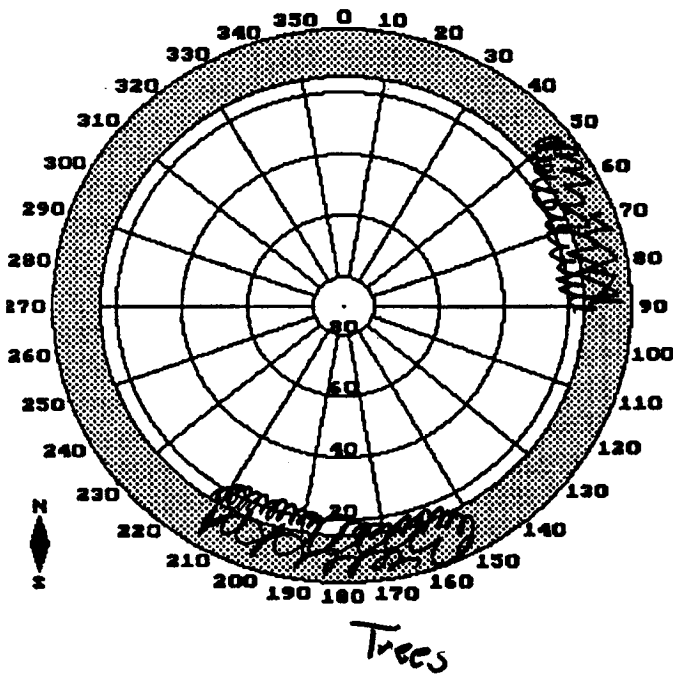
County Coordinates: N: 623640.444 LAT: 42 16 47.55914 N

H. Datum: NAD 83/91 E: 781431.881 LON: 89 10 45.84469 W

V. Datum: NAVD 88 ELEV: 239.870 ELLIP 206.560 GH '99 -33.31



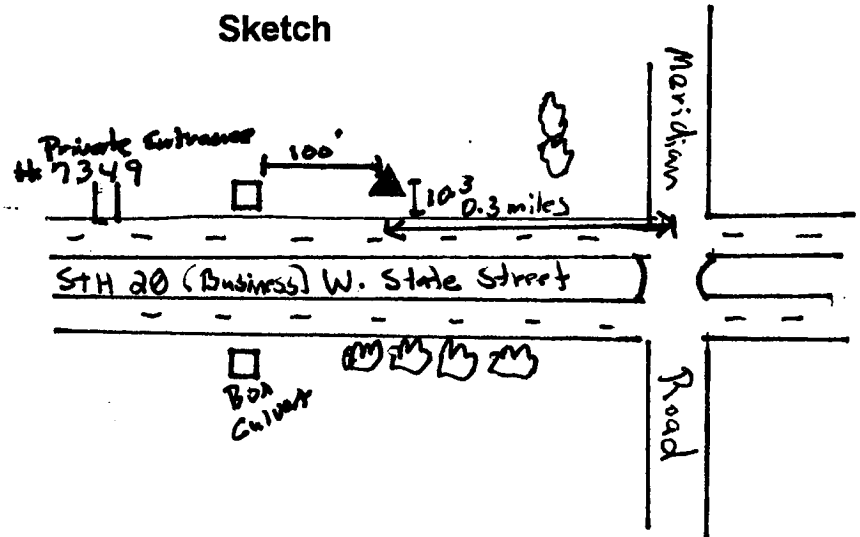
Sky Plot



Sketch

NORTH

Not To Scale



Quad. Map _____
Photo No. _____

DESCRIPTION: Station is a stainless steel rod in PVC pipe. Station is 0.3 miles west of Meridian Road, 10.3 feet North of the West Bound EOP of STH 20, 100 feet East of the Northeast Corner of concrete Box Culvert and 3.5 feet South of an orange Corson's witness post.