

**Winnebago County, IL
GPS PROJECT 2000**

Station Name WIN 01.1N-02.1E Station No. 71 A

Section 32 Town 43 North-Range 1 East West

Town of Rockford County Winnebago State Illinois

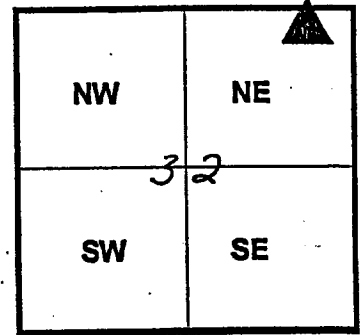
Observer C. Sandnes; Date of observation 31 Oct. 2000

Order of Control 1ST -Meters - Feet Zone: IL WEST

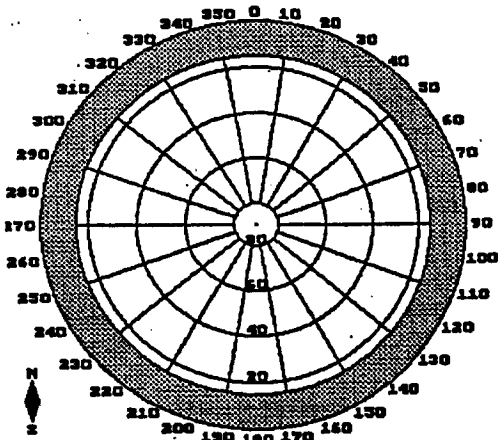
County Coordinates: N: 610901.511 LAT: 42 09 53.34246 N

H. Datum: NAD 83/91 E: 785059.721 LON: 89 08 14.24163 W

V. Datum: NAVD 88 ELEV: 217.880 ELLIP 184.740 GH '99 -33.14



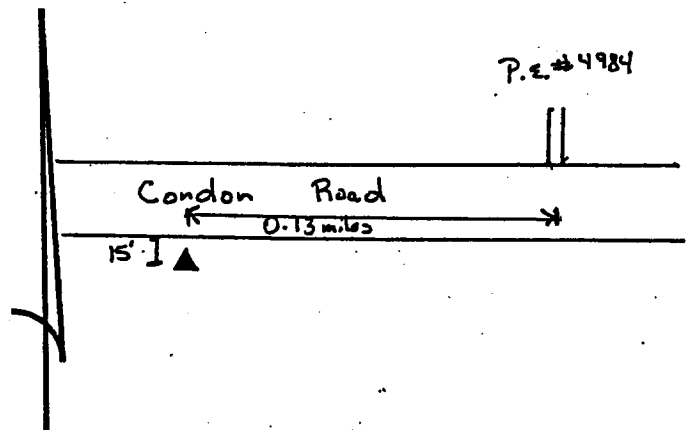
Sky Plot



Clear

Sketch

NORTH



Not To Scale

Quad. Map _____
Photo No. _____

DESCRIPTION: Station is a stainless steel rod in PVC Pipe. Station is
0.27 miles West of station "WIN 01.1N-02.1E," 15 feet South
of the South EOP of Candon Road and 1 foot North of a
witness post.