

Winnebago County, IL  
GPS PROJECT 2000

Station Name WIN16.1N-02.0E A Station No. 63A

Section 17, Town 45 North, -Range 1 East West

Town of Owen, County Winnebago, State Illinois

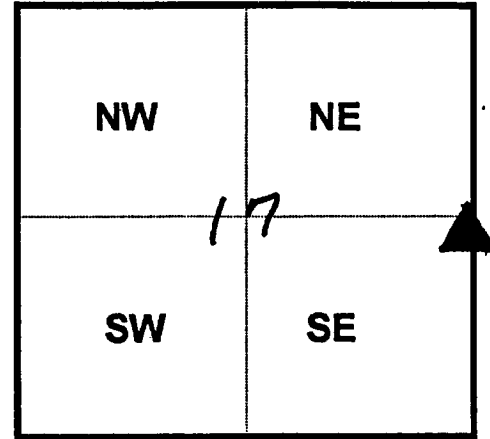
Observer C. Trieloff; Date of observation 4 - Nov. 2000

Order of Control 1<sup>ST</sup>  -Meters  - Feet Zone: IL WEST

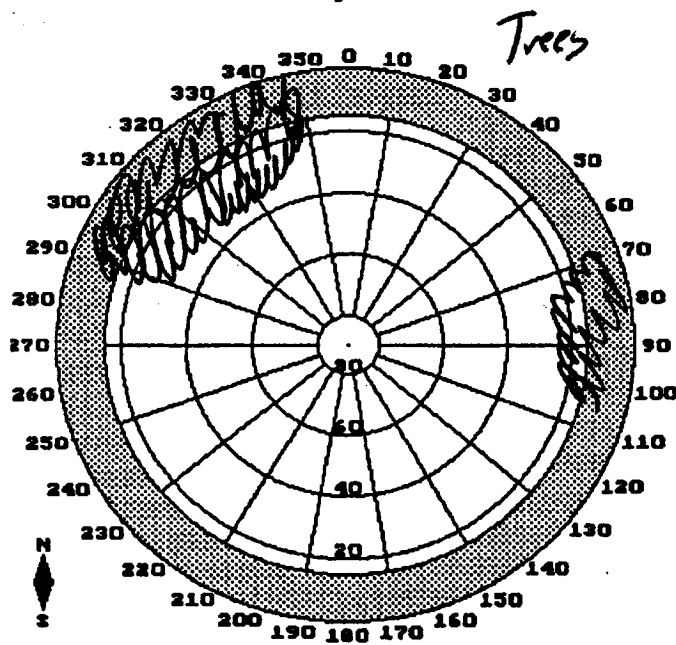
County Coordinates: N: 634265.808 LAT: 42 22 30.58227 N

H. Datum: NAD 83/91 E: 784823.556 LON: 89 08 12.22208 W

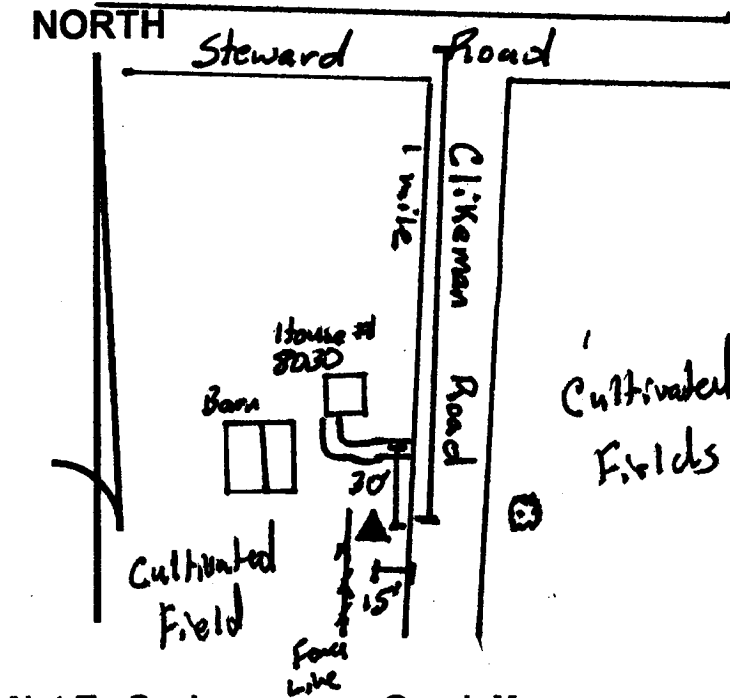
V. Datum: NAVD 88 ELEV: 257.930 ELLIP 224.440 GH '99 -33.49



Sky Plot



Sketch



Not To Scale

Quad. Map \_\_\_\_\_  
Photo No. \_\_\_\_\_

DESCRIPTION: Station is a stainless steel rod in PVC Pipe. Station is approximately 1 mile south of Steward Road, 15 feet west of the West EOP of Glickerman Road, 30 feet south of the center of Private Entrance 8030, and 1 foot East of an orange carsonite witness post.