

Winnebago County, IL  
GPS PROJECT 2000

Station Name WIN 20.6N-01.8E A Station No. 61 A

Section 21, Town 46 North, -Range 1 East West

Town of Rockton, County Winnebago, State Illinois

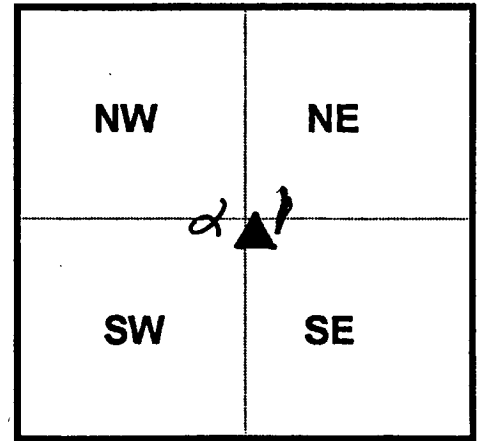
Observer E.S.L.; Date of observation 14-Nov. 2000

Order of Control 1<sup>ST</sup>  -Meters  -Feet Zone: IL WEST

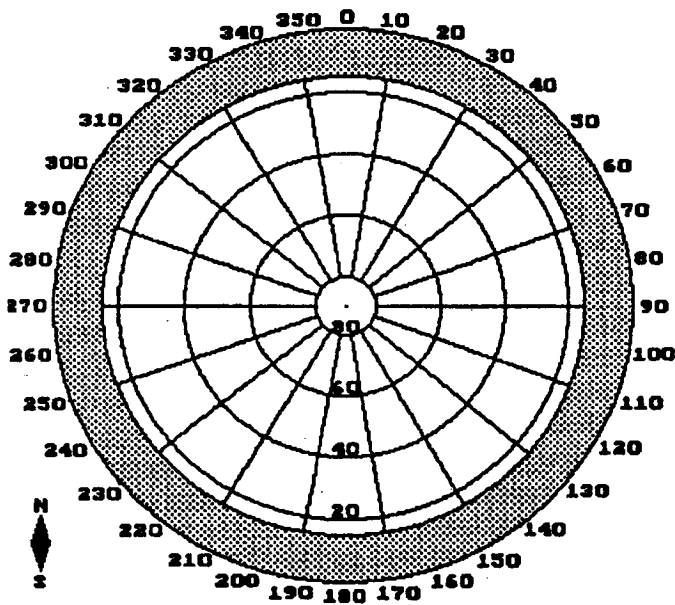
County Coordinates: N: 642329.557 LAT: 42 26 51.65671 N

H. Datum: NAD 83/91 E: 785416.469 LON: 89 07 42.00098 W

V. Datum: NAVD 88 ELEV: 220.170 ELLIP 186.580 GH '99 -33.59



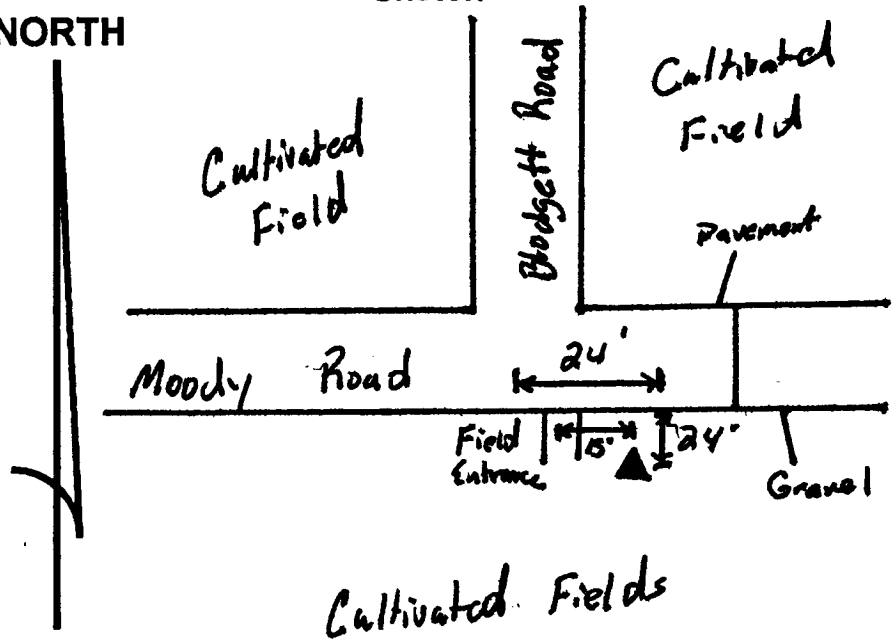
Sky Plot



Clear

Sketch

NORTH



Not To Scale

Quad. Map \_\_\_\_\_  
Photo No. \_\_\_\_\_

DESCRIPTION: Station is a stainless steel rod in PVC Pipe. Station is 24 feet East of the Extended E. of Blackgatt Road, 24 feet South of the South EOP of Moody Road, 15 feet East of the Center of Field Entrance and @ .8 feet North of an orange carsonite witness post.