

Winnebago County, IL  
GPS PROJECT 2000

Station Name WIN 17.1N-03.7E A Station No. 53 A

Section 2, Town 45 North, Range 1 East West

Town of Owen, County Winnebago, State Illinois

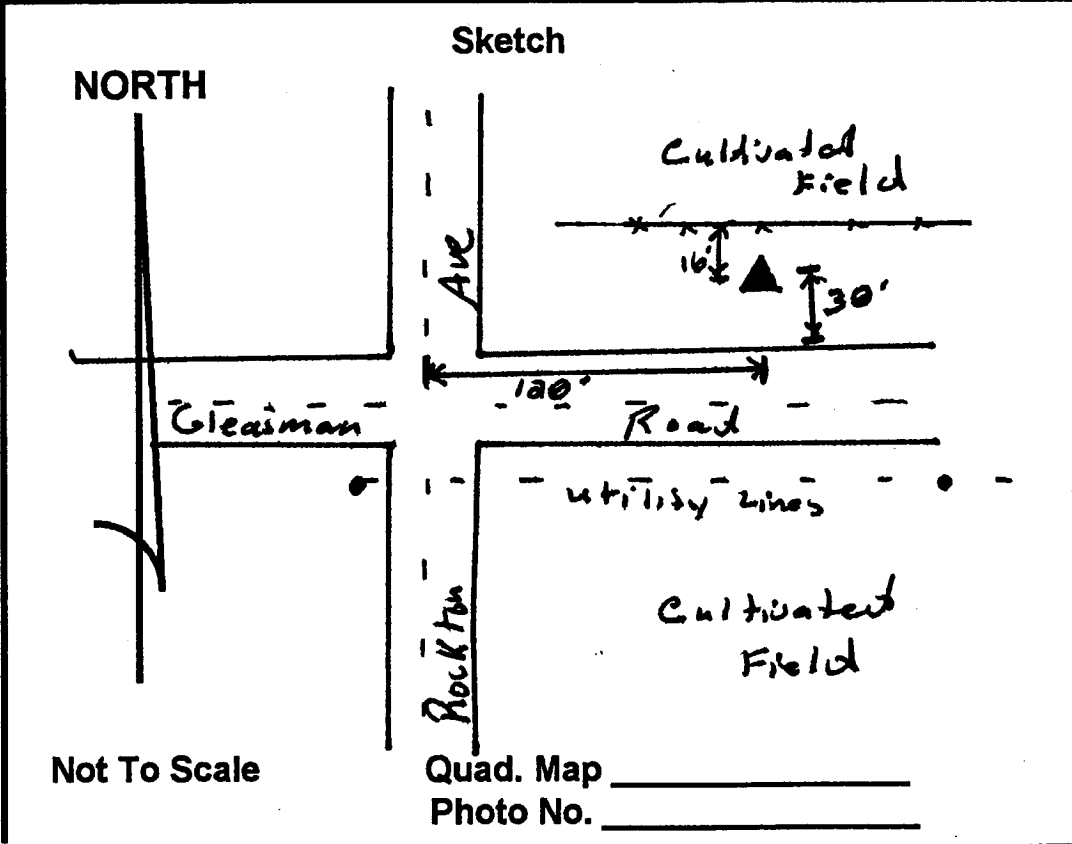
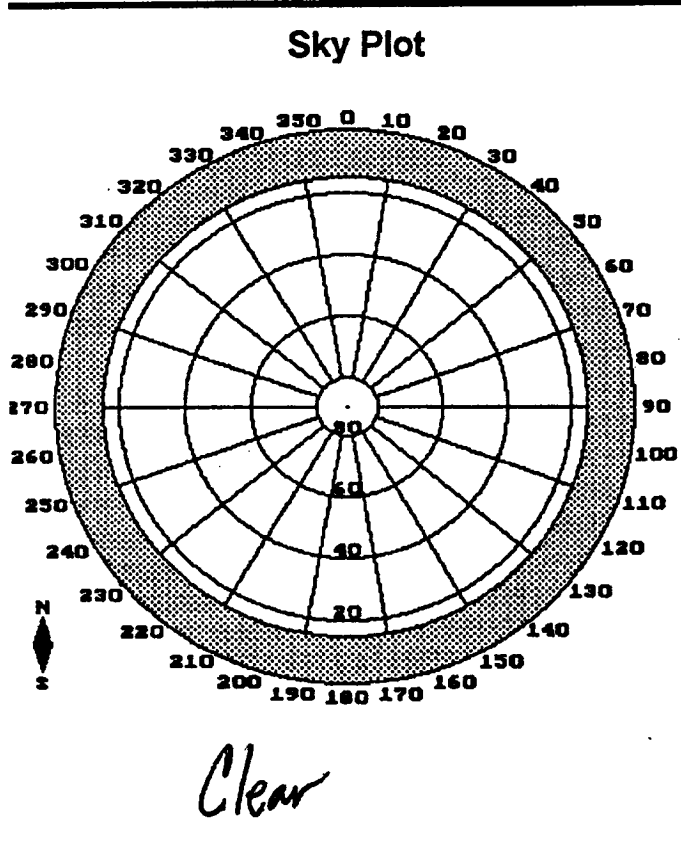
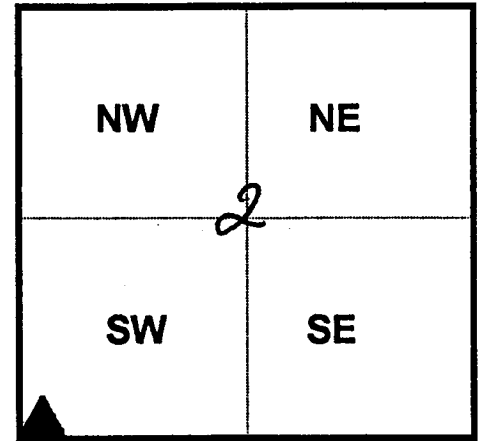
Observer L. Tricloff; Date of observation 14-Nov. 2000

Order of Control 1<sup>ST</sup>  -Meters  -Feet Zone: IL WEST

County Coordinates: N: 636778.806 LAT: 42 23 50.71818 N

H. Datum: NAD 83/91 E: 788067.393 LON: 89 05 49.06970 W

V. Datum: NAVD 88 ELEV: 240.900 ELLIP 207.380 GH '99 -33.52



DESCRIPTION: Station is a stainless steel rod in PVC Pipe. Station is 120 feet East of Rockton Avenue, 30 feet North of the North EOP of Gleasman Road, and one foot South of an orange concrete witness post, and 16 feet South of a barbed wire fence line.