

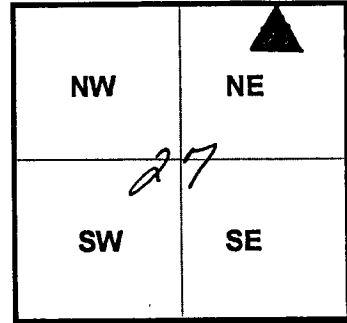
**Winnebago County, IL  
GPS PROJECT 2000**

Station Name WIN 20.1N-03.7E A Station No. 49 A

Section 27, Town 46 North, -Range 1 (East) West

Town of Rockton, County Winnebago, State Illinois

Observer C. Sandnes; Date of observation 14 Oct. 2000



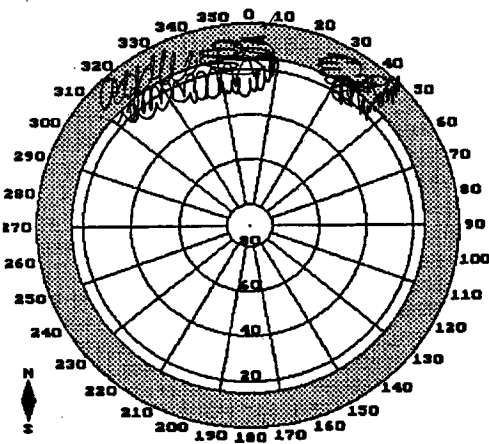
Order of Control 1<sup>ST</sup>  -Meters  - Feet Zone: IL WEST

County Coordinates: N: 641496.050 LAT: 42 26 23.86454 N

H. Datum: NAD 83/91 E: 787368.251 LON: 89 06 17.05733 W

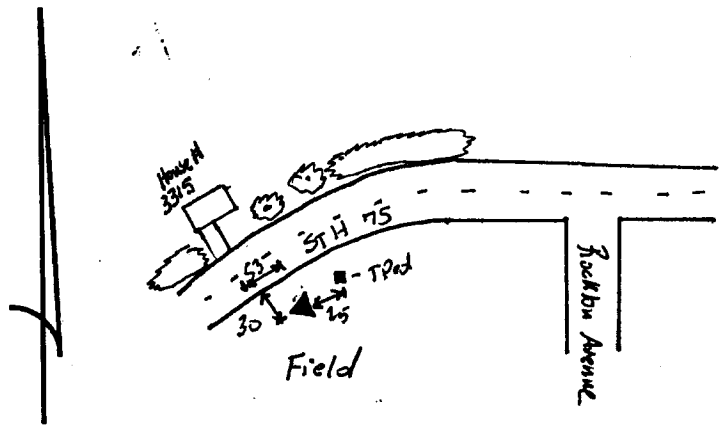
V. Datum: NAVD 88 ELEV: 225.600 ELLIP 192.010 GH '99 -33.59

Sky Plot



Sketch

NORTH



Not To Scale

Quad. Map \_\_\_\_\_  
Photo No. \_\_\_\_\_

DESCRIPTION: Station is a stainless steel rod in PVC pipe. Station is 0.25 miles West of Rockton Avenue, 30 feet South of the South EOP of STH 75 (Freeway Road), 53 feet East of Private Entrance "3315," 25 feet North West of Telephone Pole "L1400 P15," and 1.2 feet North of an orange carborundum witness post