

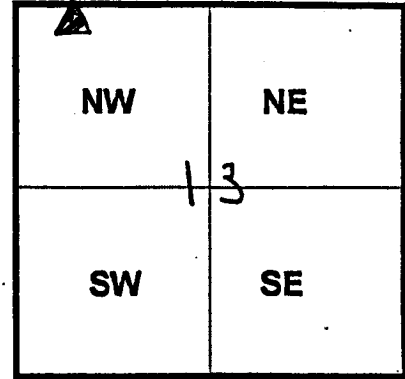
**Winnebago County, IL  
GPS PROJECT 2000**

Station Name WIN 04.0N-05.2E Station No. 46

Section 13 Town 43 North, Range 1 East / West

Town of Rockford, County Winnebago, State Illinois

Observer E. Lindas; Date of observation 10/24/00



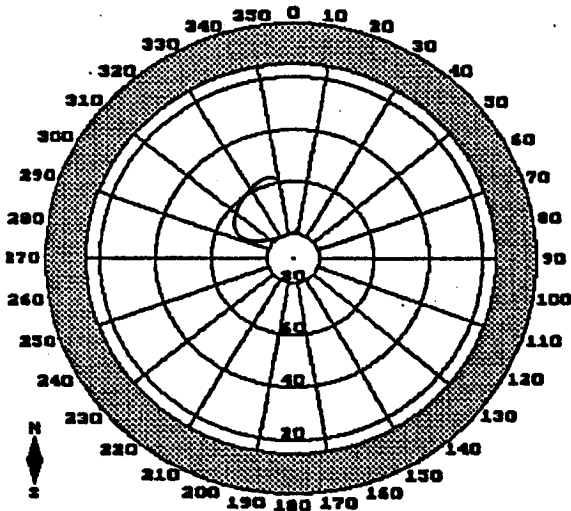
Order of Control 1<sup>ST</sup>  -Meters  -Feet Zone: IL WEST

County Coordinates: N: 615595.480 LAT: 42 12 23.32344 N

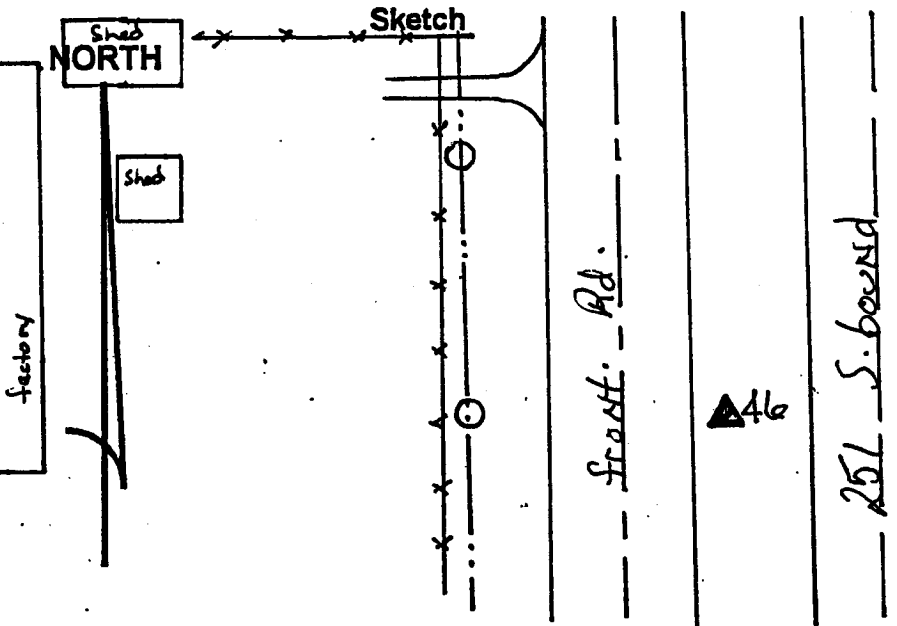
H. Datum: NAD 83/91 E: 790348.996 LON: 89 04 21.22341 W

V. Datum: NAVD 88 ELEV: 228.690 ELLIP: 195.460 GH '99 -33.23

Sky Plot



*Clear*



Not To Scale

Quad. Map \_\_\_\_\_  
Photo No. \_\_\_\_\_

DESCRIPTION: Al cap & steel rod located 0.15 mile south of Samuelson Rd & West  
Hwy 251 frontage Rd; 175± ft south of bit enter; 9 ft East of East  
edge of bit on frontage rd. cap at ground level.