

**Winnebago County, IL
GPS PROJECT 2000**

Station Name WIN 10.0N-4.9E A Station No. 42A

Section 14, Town 44 North, -Range 1 East West

Town of Rockford, County Winnebago, State Illinois

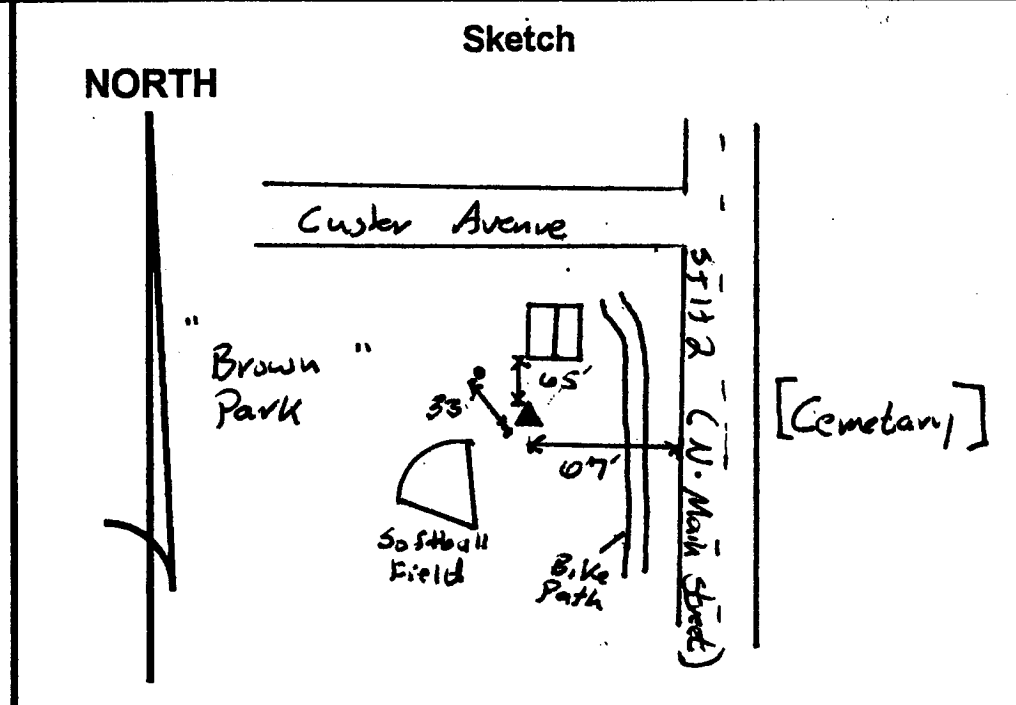
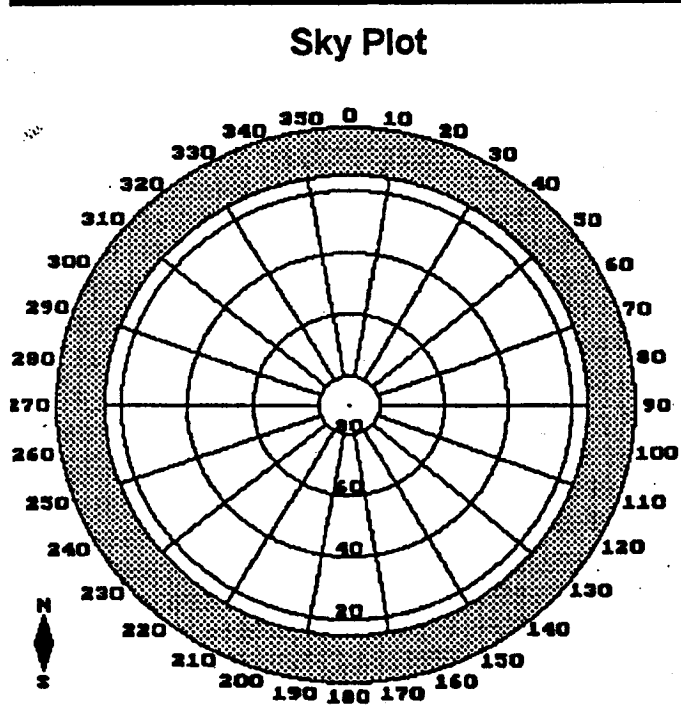
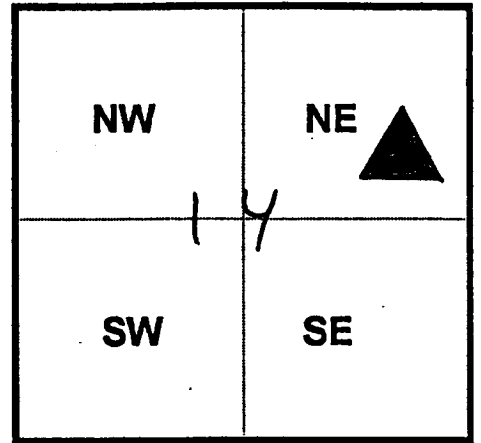
Observer C. Sandnes; Date of observation 10/27/2000

Order of Control 1ST -Meters -Feet Zone: IL WEST

County Coordinates: N: 625303.434 LAT: 42 17 38.16249 N

H. Datum: NAD 83/91 E: 789754.685 LON: 89 04 41.72263 W

V. Datum: NAVD 88 ELEV: 226.570 ELLIP 193.200 GH '99 -33.37



Not To Scale

Quad. Map _____
Photo No. _____

DESCRIPTION: Station is a stainless steel rod in PVC Pipe. Station is 0.1 miles South of Custer Ave, 65 feet South of the SW corner of concrete pad to Pavilion, 33 feet Southeast of right pole, 67 feet West of the EOP of ST 112 (N. Main St), and 1 foot East of an orange carsonite witness post.