

**Winnebago County, IL
GPS PROJECT 2000**

Station Name WIN10.0N-4.9E Station No. 42

Section 14, Town 44 North, -Range 1 East / West

Town of Rockford, County Winnebago, State Illinois

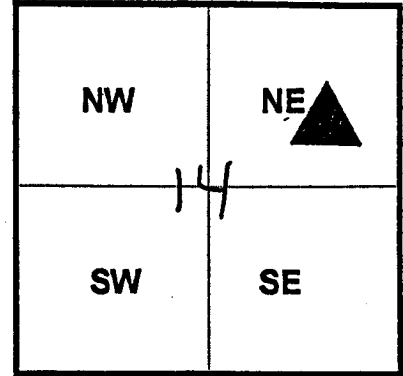
Observer C. Sandnes; Date of observation 25 Oct. 2000

Order of Control 1ST -Meters -Feet Zone: IL WEST

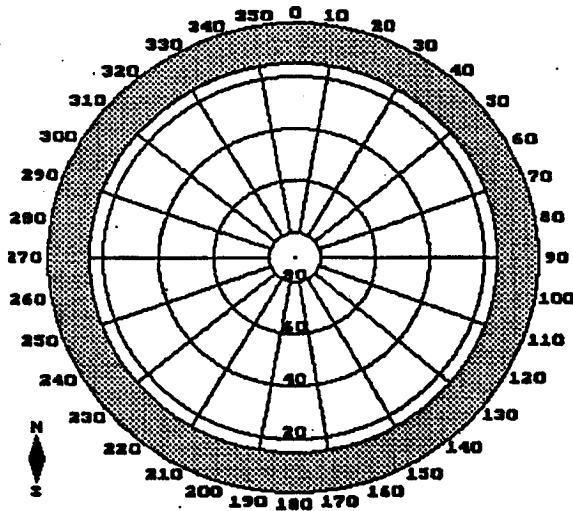
County Coordinates: N: 625393.302 LAT: 42 17 41.10717 N

H. Datum: NAD 83/91 E: 789676.301 LON: 89 04 45.09383 W

V. Datum: NAVD 88 ELEV: 225.920 ELLIP: 192.550 GH '99 -33.37

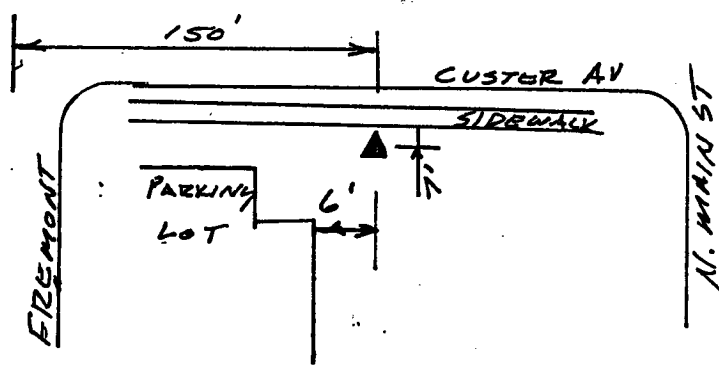
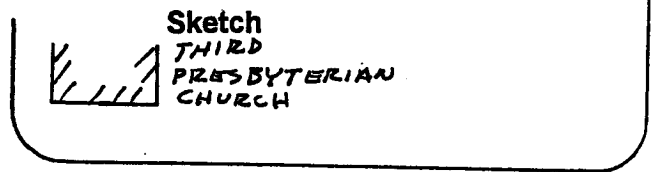


Sky Plot



Clear

NORTH



Not To Scale

Quad. Map _____

Photo No. _____

DESCRIPTION: Station is a steel rod in Access cover. Station is approximately 150 ft East of Freemont, 7 feet South of the south EOP of edge of Sidewalk of Custer Avenue, 10 feet East of the East EOP of Parking lot, and 1 foot North of an orange Corvair's witness post.