

**Winnebago County, IL
GPS PROJECT 2000**

Station Name WIN 22.6 N-07.0E A Station No. 36A

Section 7, Town 46 North, -Range 2 East West

Town of Rockton, County Winnebago, State Illinois

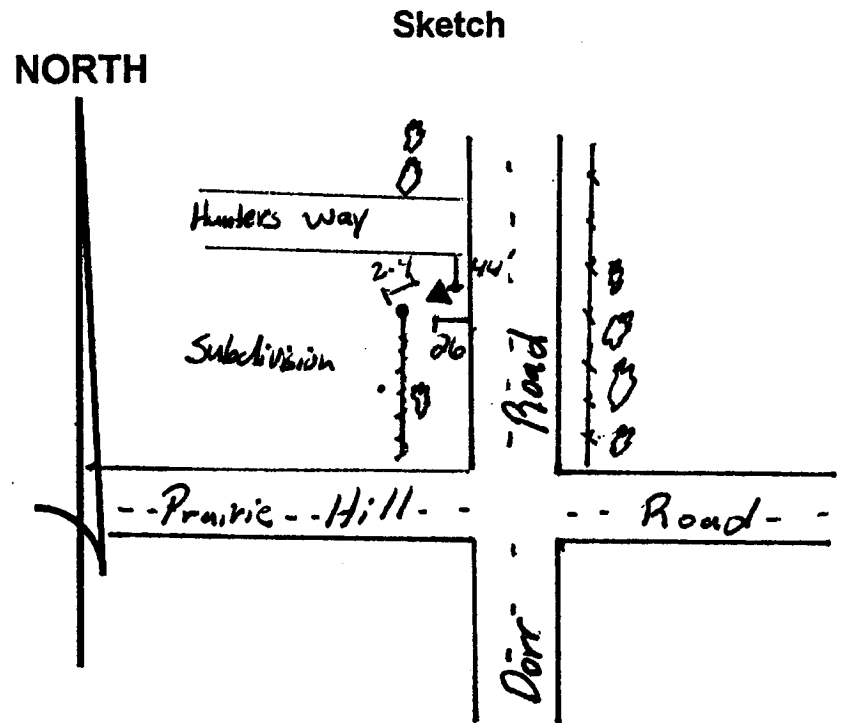
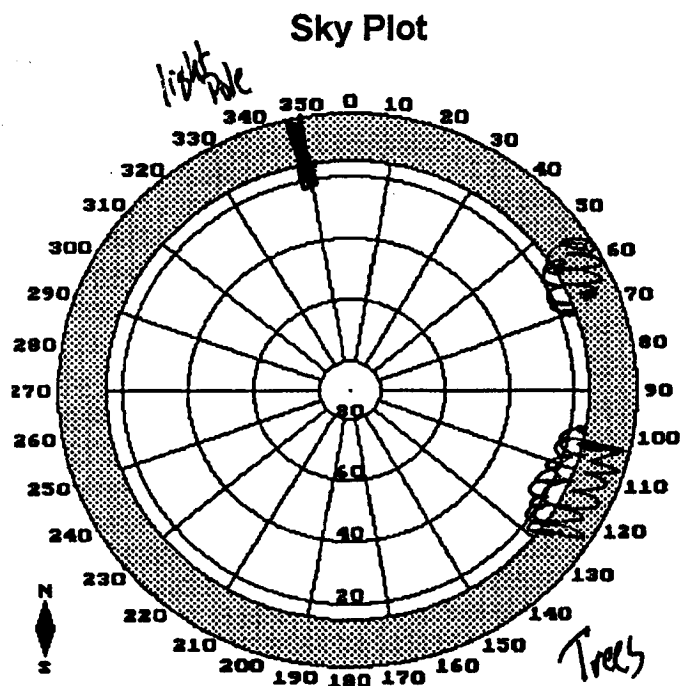
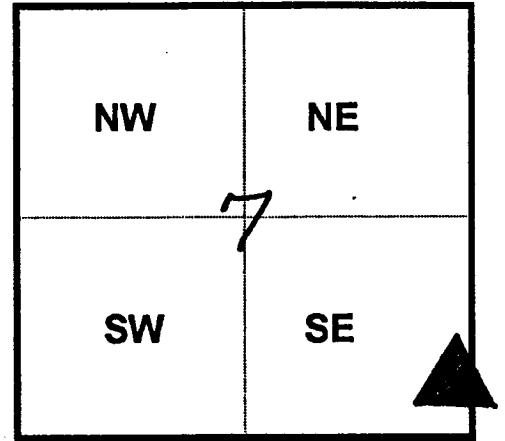
Observer C. Sanders; Date of observation 10/27/2000

Order of Control 1ST -Meters -Feet Zone: IL WEST

County Coordinates: N: 645120.599 LAT: 42 28 19.09976 N

H. Datum: NAD 83/91 E: 792671.778 LON: 89 02 22.92946 W

V. Datum: NAVD 88 ELEV: 235.190 ELLIP 201.540 GH '99 -33.65



Not To Scale

Quad. Map _____
Photo No. _____

DESCRIPTION: Station is a steel rod in PVC Pipe. Station is 26 feet West of @ of Dorr Road, 0.1 miles North of Prairie Hill Road, 44 feet South of the South EOP of Hunters way, 2.4 feet Northeast of a concrete fence post, and 1.5 feet East of an orange barconite witness post