

**Winnebago County, IL  
GPS PROJECT 2000**

Station Name WIN 08.2N-08.4E A Station No. 34A

Section 21, Town 44 North, Range 2 East West

Town of Rockford, County Winnebago, State Illinois

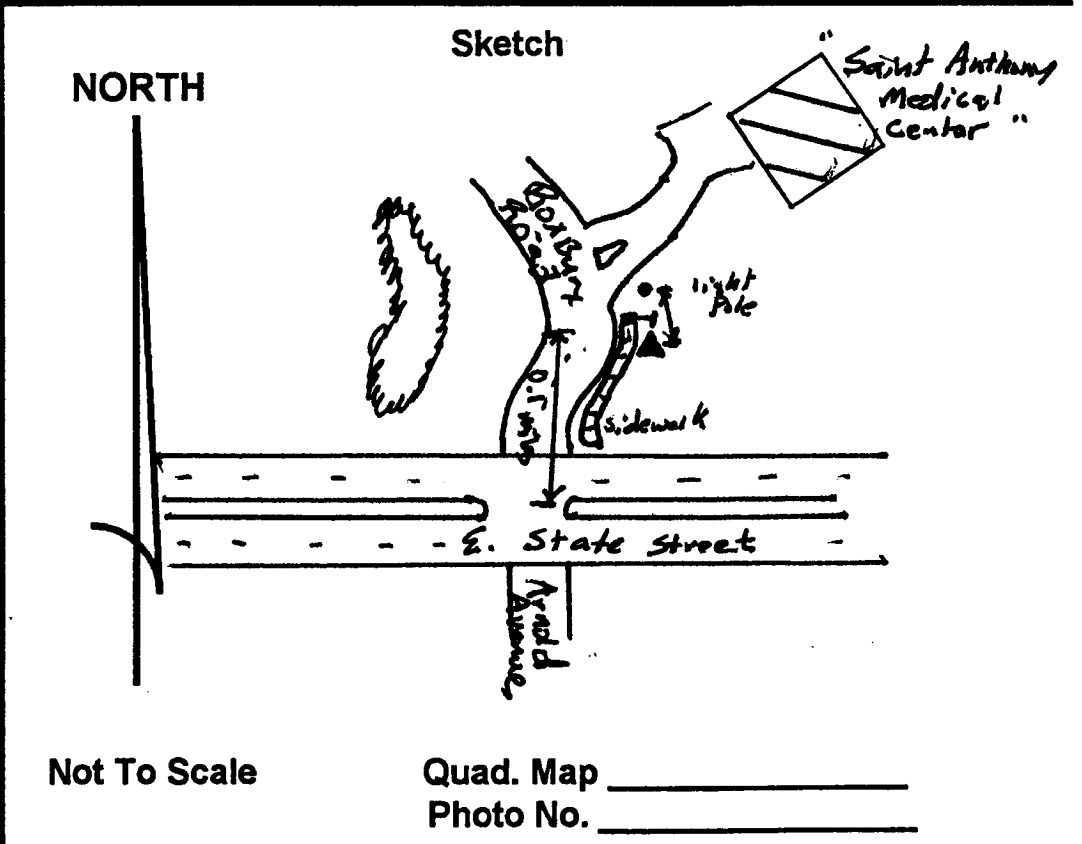
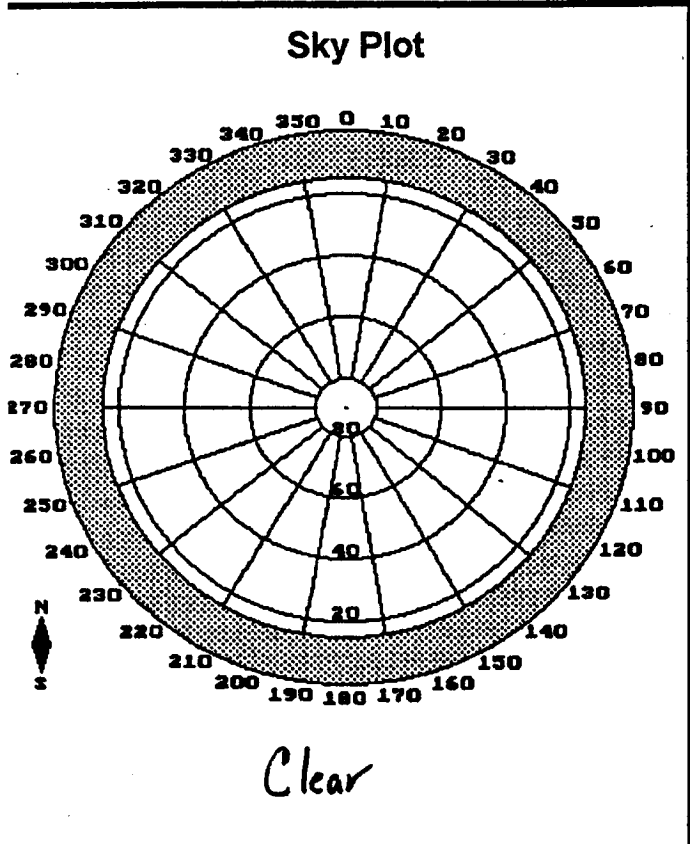
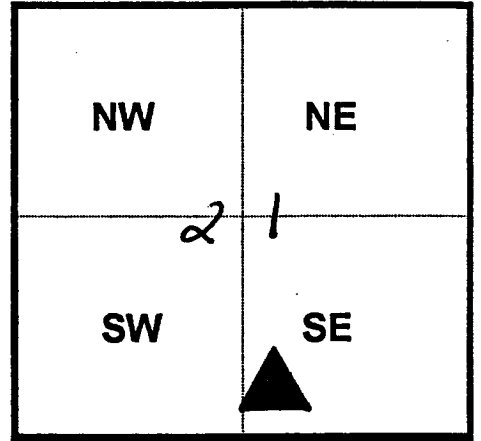
Observer C. Sandnes; Date of observation 10/28/2000

Order of Control 1<sup>ST</sup>  -Meters  -Feet Zone: IL WEST

County Coordinates: N: 622341.688 LAT: 42 15 59.68651 N

H. Datum: NAD 83/91 E: 795602.127 LON: 89 00 28.25844 W

V. Datum: NAVD 88 ELEV: 254.970 ELLIP 221.630 GH '99 -33.34



**DESCRIPTION:** Station is a steel rod in PVC pipe. Station is 2.5 feet East of the East edge of sidewalk, 78.5 feet South of light pole, and 1 foot West of an Orange Carante witness post. Station is 0.1 miles North of E. state Street.