

Winnebago County, IL
GPS PROJECT 2000

Station Name WIN 10.1N-07.5E A Station No. 33A

Section 8, Town 44 North, -Range 2 East / West

Town of Rockford, County Winnebago, State Illinois

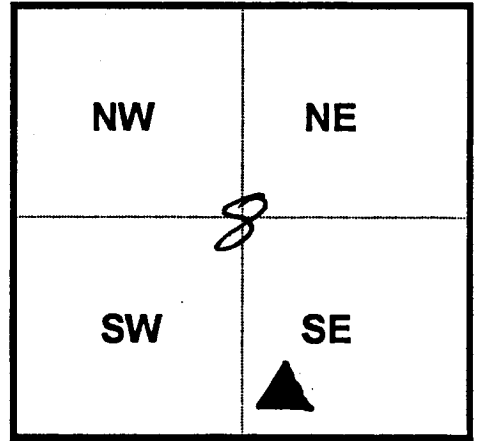
Observer C. Sandnes; Date of observation 10/27/2000

Order of Control 1ST -Meters -Feet Zone: IL WEST

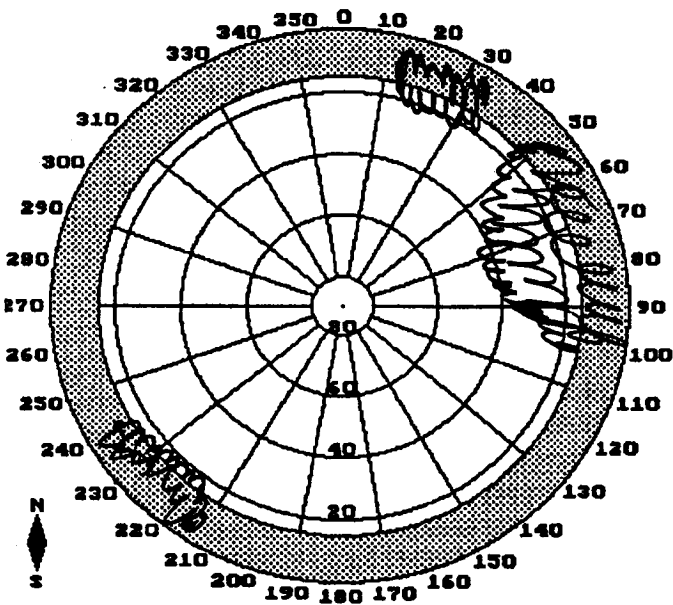
County Coordinates: N: 625681.312 LAT: 42 17 48.60643 N

H. Datum: NAD 83/91 E: 794001.691 LON: 89 01 36.13178 W

V. Datum: NAVD 88 ELEV: 258.600 ELLIP 225.220 GH '99 -33.38



Sky Plot

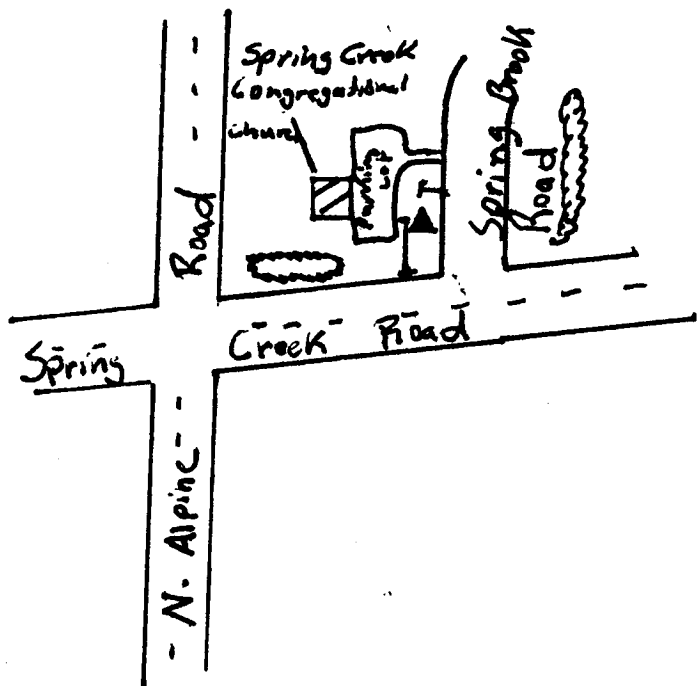


NORTH



Not To Scale

Sketch



Quad. Map _____
Photo No. _____

DESCRIPTION: Station is a stainless steel rod in PVC pipe. Station is 100± feet north of the North End of Spring Creek Road, 10 feet West of the West End of Spring Brook Road, 75 feet South of the South End of Private Entrance and 0.8 feet East of an orange Carlsonite witness post.