

**Winnebago County, IL  
GPS PROJECT 2000**

Station Name WIN 11.6N-06.8E Station No. 0032

Section 6, Town 44 North, -Range 2 East / West

Town of Rockford, County Winnebago, State Illinois

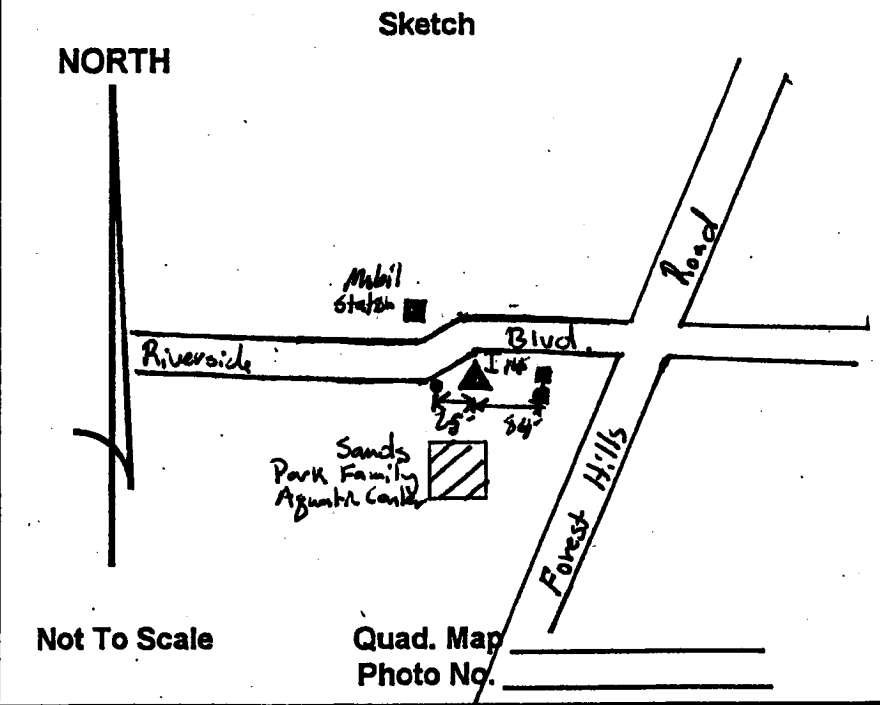
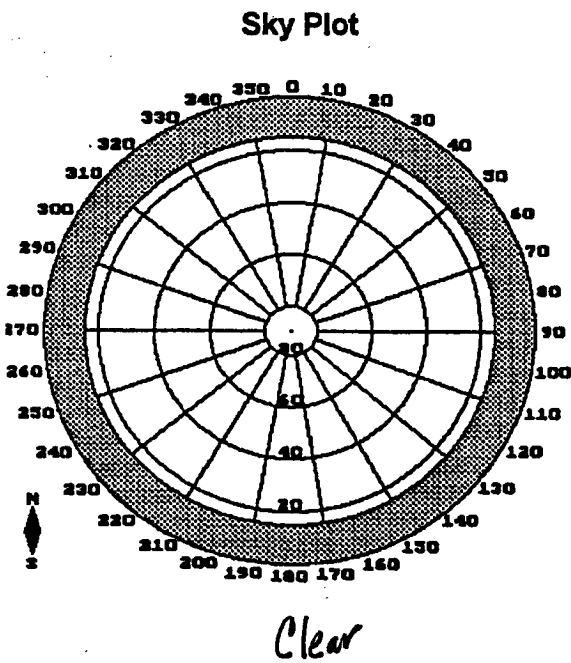
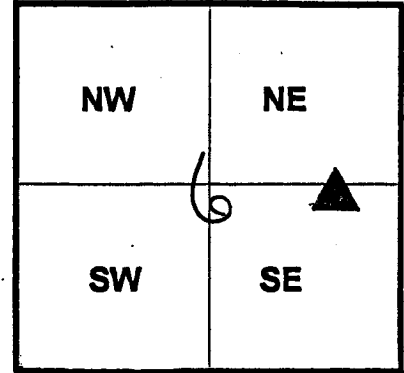
Observer C. Trueloff; Date of observation 25 Oct. 2000 ~~2000~~

Order of Control 1<sup>ST</sup>  -Meters  - Feet Zone: IL WEST

County Coordinates: N: 627966.646 LAT: 42 19 03.21904 N

H. Datum: NAD 83/97 E: 792710.406 LON: 89 02 31.17716 W

V. Datum: NAVD 88 ELEV: 222.960 ELLIP 189.540 GH '99 -33.42



**DESCRIPTION:** Station is a stainless steel rod in PVC Pipe. Station is 0.5 miles west of Forest Hills Road, 14 feet South of the South FOC of Riverside Boulevard, 25 feet East of a light pole, 84 feet West of the Southern most wood post for "Rockford park district" sign.