

**Winnebago County, IL
GPS PROJECT 2000**

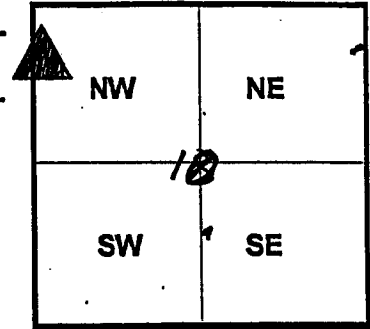
Station Name WIN 11.2N-09.0E A Station No. 23 A

Section 10, Town 44 North, Range 2 (East) / West

Town of Rockford, County Winnebago, State Illinois

Observer E. Lindsaas; Date of observation 10/17/2000

Order of Control 1ST -Meters - Feet Zone: IL WEST

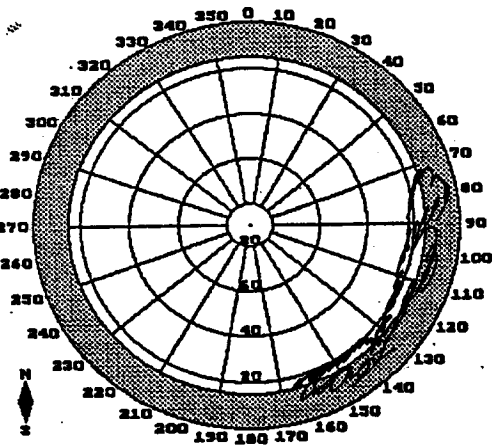


County Coordinates: N: 627141.164 LAT: 42 18 34.93205 N

H. Datum: NAD 83/91 E: 796233.861 LON: 88 59 57.82660 W

V. Datum: NAVD 88 ELEV: 268.240 ELLIP 234.830 GH '99 -33.41

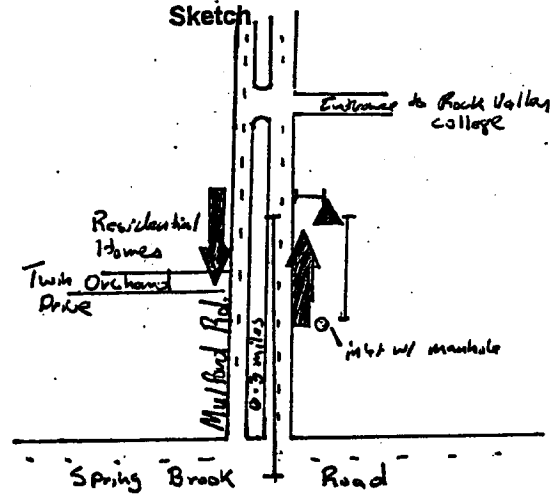
Sky Plot



NORTH



Sketch



Not To Scale

Quad. Map _____
Photo No. _____

DESCRIPTION: Station is a stainless steel rod in Access Cover.
Station is 0.3 miles North of Spring Brook Road, 2.9 feet East of
the East EOC of Mullford Road North Bound Lane, 31 feet North
of inlet with manhole. 1.6 feet west of an orange carport witness post.
Station is 63 feet North of Extension E of Twin Orchard Dr.