

**Winnebago County, IL  
GPS PROJECT 2000**

Station Name WIN 13.4N-11.4E A Station No. 13A

Section 25, Town 45 North, Range 2 East West

Town of Harlem, County Winnebago, State Illinois

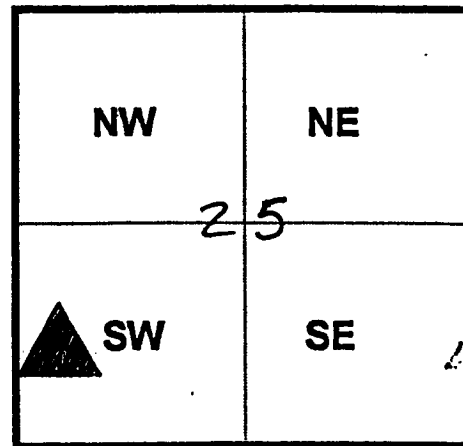
Observer C. Sandnes; Date of observation 19 October 2000

Order of Control 1<sup>ST</sup>  -Meters  - Feet Zone: IL WEST

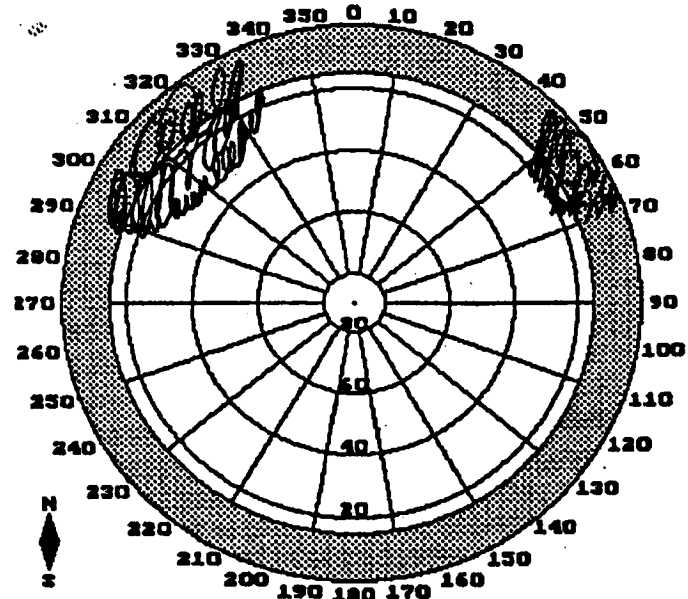
County Coordinates: N: 631097.620 LAT: 42 20 41.54376 N

H. Datum: NAD 83/91 E: 799753.052 LON: 88 57 21.73146 W

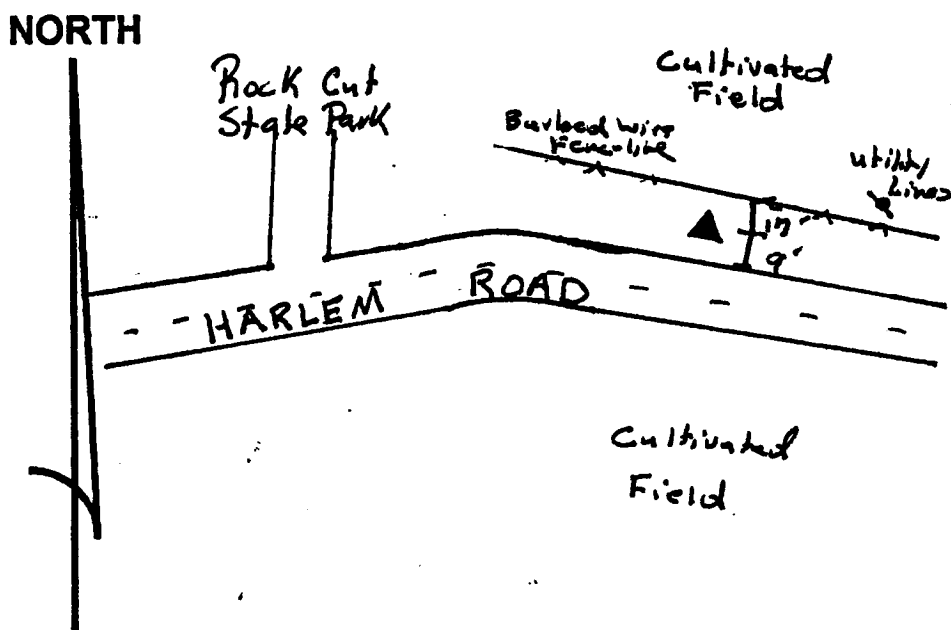
V. Datum: NAVD 88 ELEV: 279.410 ELLIP: 245.930 GH '99 -33.48



Sky Plot



Sketch



Not To Scale

Quad. Map \_\_\_\_\_  
Photo No. \_\_\_\_\_

DESCRIPTION: Station is a steel rod in PVC Pipe. Station is 0.25 miles East of Entrance to Rock Cut State Park, 9 feet North of the North EOP of Harlem Road, 17 feet South of a barbed wire fence line, and 1.2 feet South of an orange Carsumbe witness post