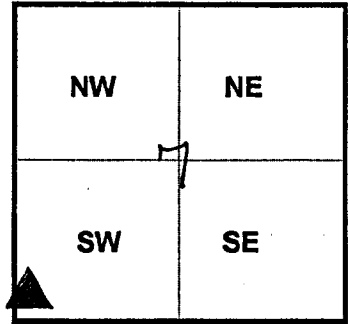


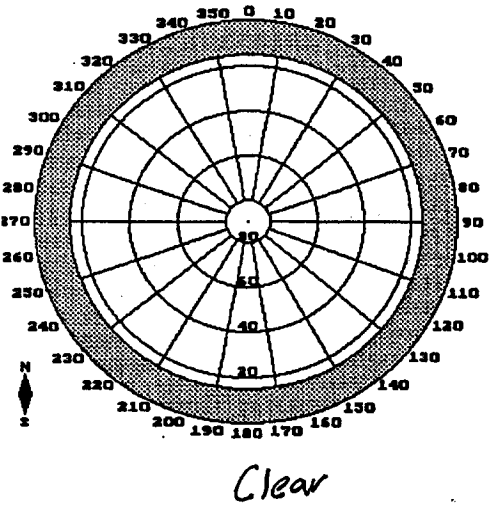
**Winnebago County, IL
GPS PROJECT 2000**

Station Name WIN 7.8N-11.4W Station No. 0126
 Section 7, Town 26 North, -Range 10 East / West
 Town of Seward, County Winnebago, State Illinois
 Observer C. Triloff; Date of observation 19 October 2000
 Order of Control 1ST x -Meters - Feet Zone: IL WEST



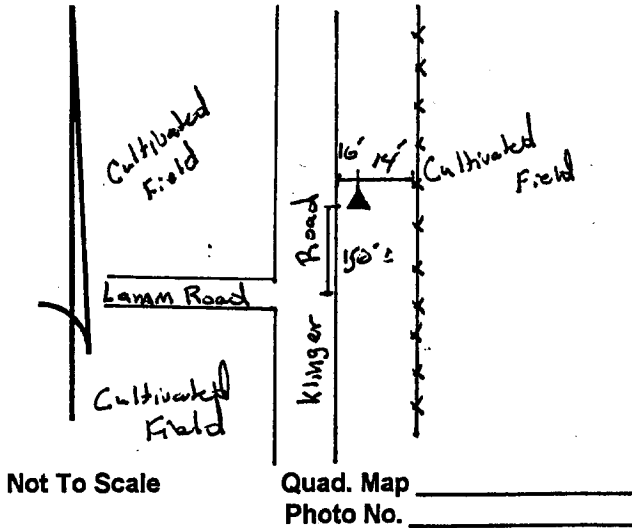
County Coordinates: N: 621271.154 LAT: 42 15 36.76801 N
 H. Datum: NAD 83/91 E: 763505.329 LON: 89 23 49.11869 W
 V. Datum: NAVD 88 ELEV: 250.930 ELLIP 217.740 GH '99 -33.19

Sky Plot



Sketch

NORTH



DESCRIPTION: Station is a stainless steel rod in PVC pipe. Station is 1.5 miles south of SH 20, approximately 150 feet north of Lamm Road, 16 feet east of the east EOP of Klinger Road, 14 feet west of a Barbed Wire fence line running North/South.