

**Winnebago County, IL
GPS PROJECT 2000**

Station Name WIN 12.7N-11.4W Station No. 124

Section 30, Town 27 North, -Range 1D (East) West

Town of Pecatonica, County Winnebago, State Illinois

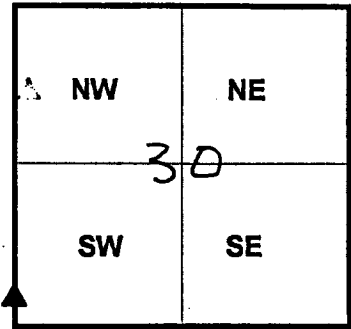
Observer E. Lindas; Date of observation 10/18/00

Order of Control 1ST -Meters -Feet Zone: IL WEST

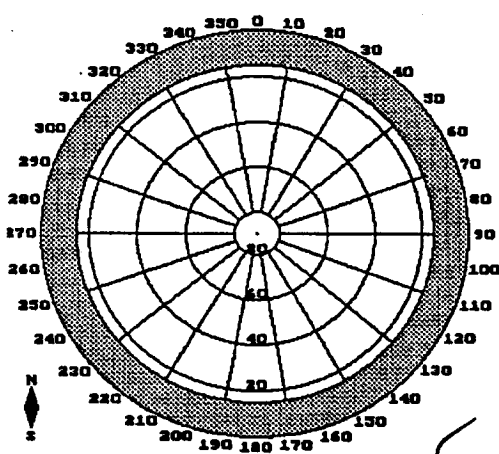
County Coordinates: N: 626196.818 LAT: 42 18 16.42829 N

H. Datum: NAD 83/97 E: 763411.985 LON: 89 23 51.25025 W

V. Datum: NAVD 88 ELEV: 238.560 ELLIP 205.290 GH '99 -33.27



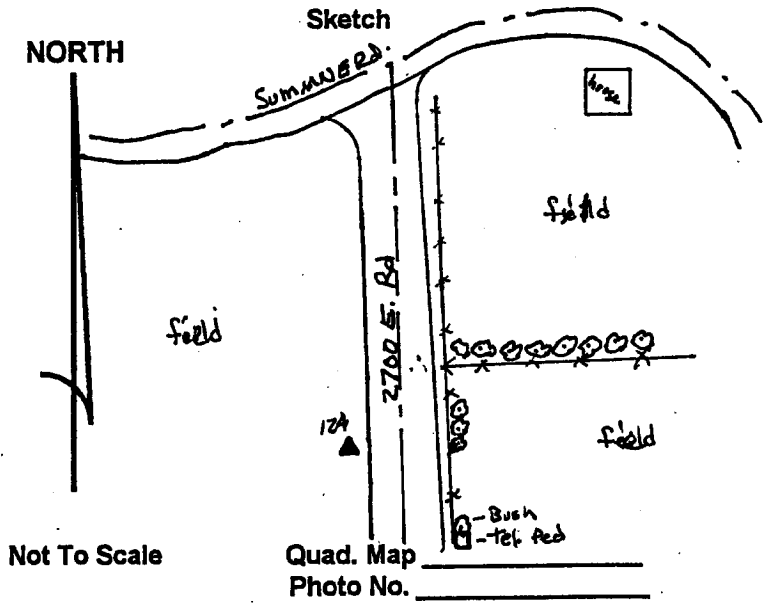
Sky Plot



clear

Sketch

NORTH



Quad. Map Photo No. _____

DESCRIPTION: Steel Rod & Al Cap located 0.24 mile South of 2700 E. Rd. & Sumner Rd. (county line); 130' ± South North of tel. ped; 17' feet West of West edge of bit; 1/2 way up the ditch; cap at ground surface.