

Winnebago County, IL  
GPS PROJECT 2000

Station Name WIN08.7N-09.4W Station No. 0119

Section 9, Town 26 North, -Range 10 (East) West

Town of SEWARD, County Winnebago, State Illinois

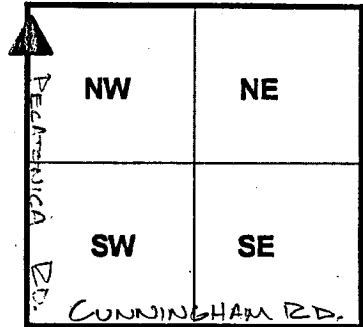
Observer D. MUECH; Date of observation 10.19.2000

Order of Control 1<sup>ST</sup>  -Meters  - Feet Zone: IL WEST

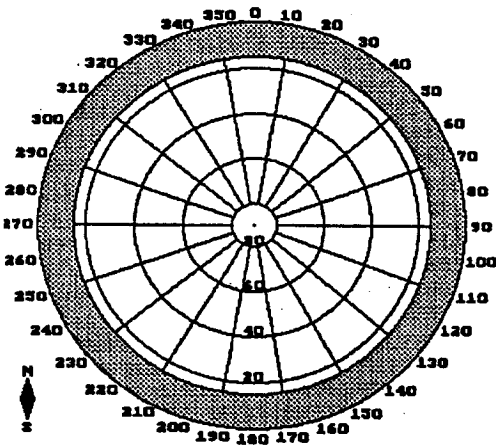
County Coordinates: N: 622744.052 LAT: 42 16 23.55568 N  
E: 766658.899 LON: 89 21 30.92464 W

H. Datum: NAD 83/97 E: 251.160 LON: 217.930 GH '99 -33.23

V. Datum: NAVD 88 ELEV:                      ELLIP                     



Sky Plot



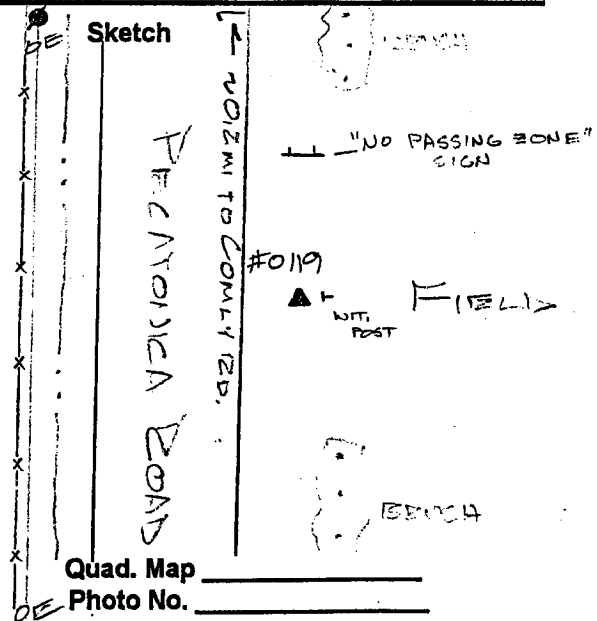
CLEAR

NORTH



Not To Scale

Sketch



Quad. Map

Photo No.                     

DESCRIPTION: POINT 0119 IS A STAINLESS STEEL ROD SET 0.15' BELOW  
GSD IN A HAND-HOLE, LOCATED 229' E/O & PELTONICA RD  
20.2MI. S/O COMLY RD., 234' S/O A "NO PASSING ZONE" SIGN, &  
10' W/O A CARBONITE WIT. POST.