

**Winnebago County, IL
GPS PROJECT 2000**

Station Name WIN 17.4N-9.4W Station No. 0116

Section 29, Town 28 North, Range 10 East / West

Town of Durand, County Winnebago, State Illinois

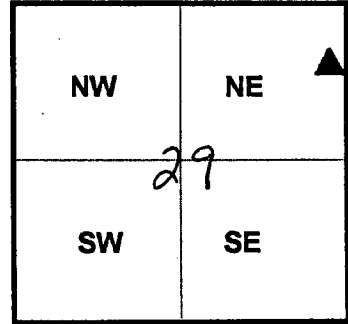
Observer C. Trueloff; Date of observation 16 October 2000

Order of Control 1ST -Meters - Feet Zone: IL WEST

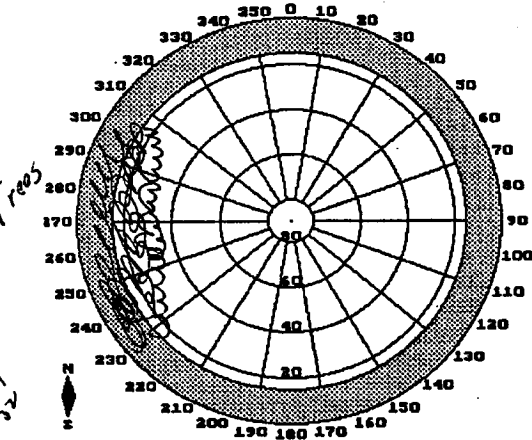
County Coordinates: N: 636849.941 LAT: 42 24 00.77554 N

H. Datum: NAD 83/91 E: 766402.387 LON: 89 21 36.28168 W

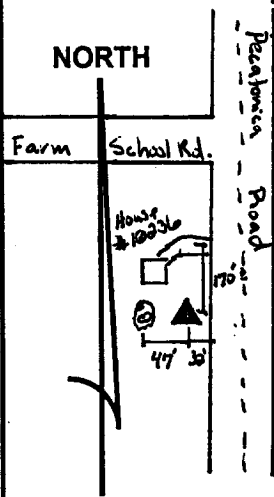
V. Datum: NAVD 88 ELEV: 287.830 ELLIP 254.400 GH '99 -33.43




Sky Plot



NORTH



Sketch Farm School Road



Not To Scale

Quad. Map _____

Photo No. _____

DESCRIPTION: Station is a stainless steel rod in PVC pipe. Station is ~170 feet South of P.S. 10236, 32 feet West of the West EOP of Pecanonia Road, 0.3 miles South of Farm School Road (West), 47 feet East of 12 inch diam. Maple tree and 1 foot East of an orange Garsomite witness post.