

**Winnebago County, IL  
GPS PROJECT 2000**

Station Name WIN 06.8N-06.9W A Station No. 113A

Section 23, Town 26 North-Range 10 (East/West)

Town of Seward, County Winnebago, State Illinois

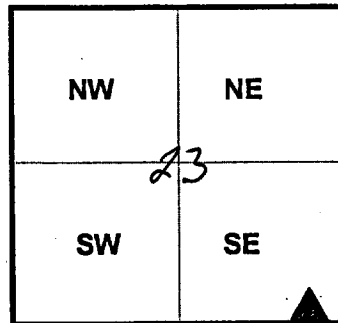
Observer C. Tricloff; Date of observation 16 Nov. 2000

Order of Control 1<sup>ST</sup>  -Meters  - Feet Zone: IL WEST

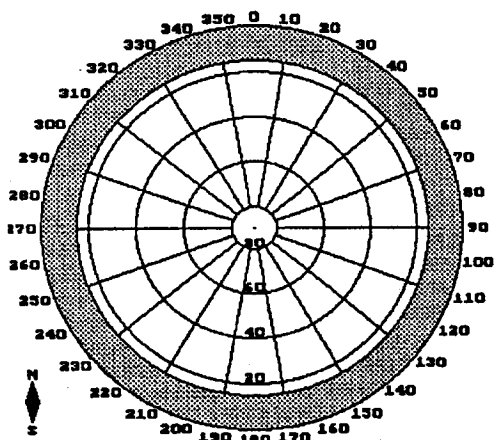
County Coordinates: N: 618198.388 LAT: 42 13 54.76155 N

H. Datum: NAD 83/91 E: 771307.293 LON: 89 18 10.09578 W

V. Datum: NAVD 88 ELEV: 272.670 ELLIP 239.510 GH '99 -33.16

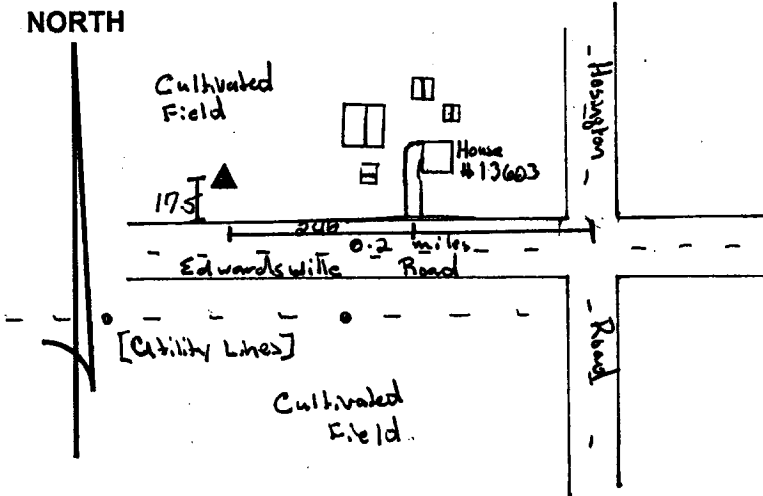


Sky Plot



Clear

Sketch



Not To Scale

Quad. Map \_\_\_\_\_  
Photo No. \_\_\_\_\_

DESCRIPTION: Station is a stainless steel rod in PVC Pipe. Station is 0.2 miles West of Hosington Road, 240<sup>±</sup> feet West of the Center of Private Entrance number 13603, 17.5 feet North of the North COP of Edwardsville Road and 0.3 feet South of an orange carswite witness post.