

**Winnebago County, IL
GPS PROJECT 2000**

Station Name WIN 22.2N-10.1E A Station No. 10A

Section 14, Town 46 North, Range 2 East / West

Town of Rosloe, County Winnebago, State Illinois

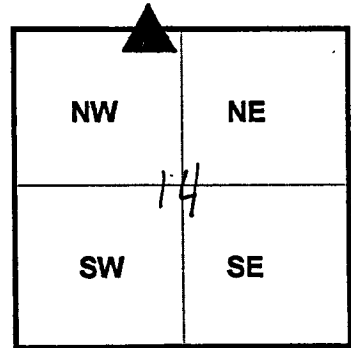
Observer C. Tricloff; Date of observation 21 Nov. 2000

Order of Control 1ST -Meters -Feet Zone: IL WEST

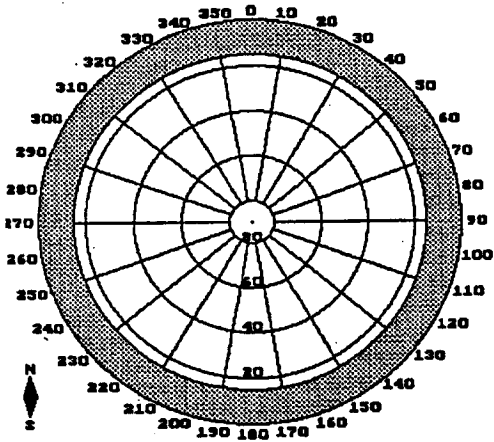
County Coordinates: N: 645153.737 LAT: 42 28 17.79384 N

H. Datum: NAD 83/91 E: 798044.876 LON: 88 58 27.72878 W

V. Datum: NAVD 88 ELEV: 250.740 ELLIP 217.090 GH '99 -33.65



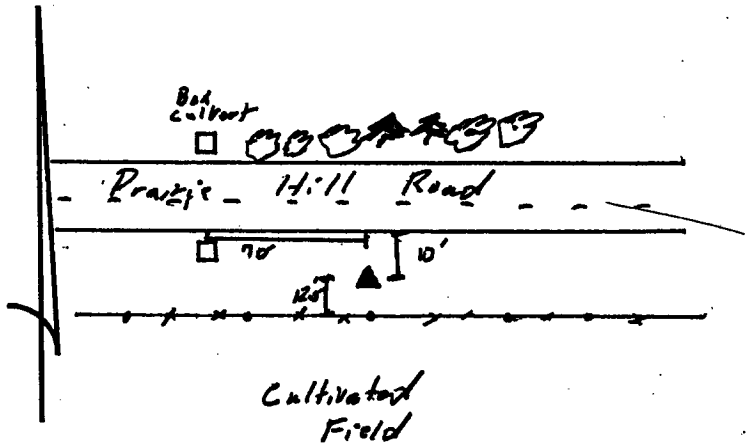
Sky Plot



Clear

Sketch

NORTH



Not To Scale

Quad. Map _____
Photo No. _____

DESCRIPTION: Station is a steel rod in PVC pipe. Station is 70 feet East of a concrete Box Culvert, 10 feet South of the South EOP of Prairie Hill Road, 12.5 feet North of a wood post of fence line, and 1 foot North of an orange Corsonite witness post.