

Station No. _____

**Winnebago County, IL
GPS PROJECT 2000**

Station Name WIN 19.3N-08.0W A Station No. 108A

Section 15, Town 28 North, Range 10 East / West

Town of Durand, County Winnebago, State Illinois

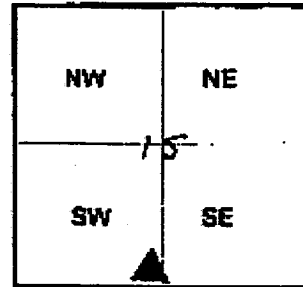
Observer C. Triclafer; Date of observation 21 Nov. 2000

Order of Control 1ST - Meters - Feet Zone: IL WEST

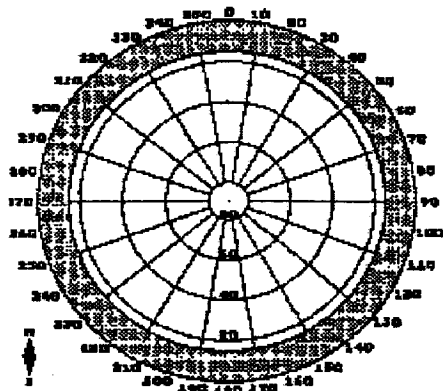
County Coordinates: N: 639099.616 LAT: 42 25 12.95246 N

H. Datum: NAD 83/91 E: 768730.067 LON: 89 19 53.53755 W

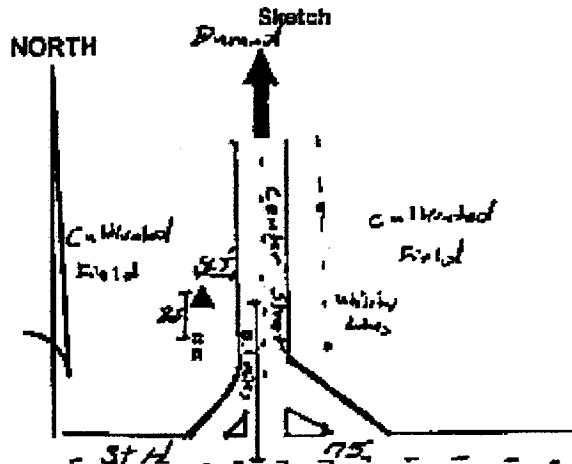
V. Datum: NAVD 88 ELEV: 253.310 ELLIP 219.820 GH '99 -33.49



Sky Plot



Clear



Not To Scale

Qual. Map _____
Photo No. _____

DESCRIPTION: Station is a stainless steel rod in PVC pipe. Station is
8.5 feet west of the west end of Center Road, 92 feet north
of a rectangular aluminum well near gas utility box, 2.1 miles north
of SH 75, and 1 foot east of a large concrete
utility post.